




























Melbourne city map

-  Accessible toilet
-  BBQ
-  Cinema
-  Community centre
-  Cultural precinct
-  Educational facility
-  Free wifi
-  Hospital
-  Major Bike Share stations
-  Marina
-  Parking
-  Places of interest
-  Places of worship
-  Playground
-  Police
-  Post Office
-  Supermarket
-  Taxi rank
-  Theatre
-  Toilet
-  Visitor information centre
-  Bike path offroad/onroad
-  City Circle Tram route with stops
-  Train station
-  Train route
-  Tram route with platform stops
-  Tram stop zone

0 metres 360
Walking time: 3 to 5 minutes

This map is not to scale

